

# PLAT OF SURVEY

UNIT 33-07  
GENEVA NATIONAL CONDOMINIUM  
NO. 33

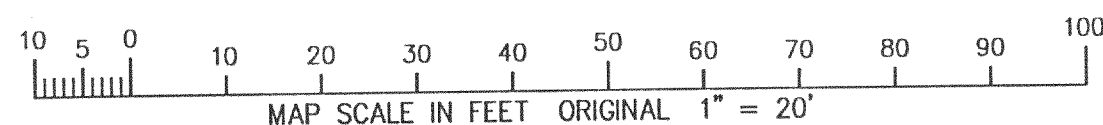
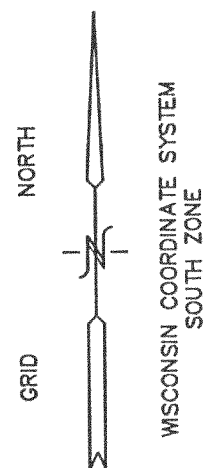
LOCATED IN TOWN 2 NORTH, RANGE 17 EAST  
WALWORTH COUNTY, WISCONSIN

WORK ORDERED BY  
MCKAY INVESTMENT REALTY, INC.  
1000 JORIE BLVD  
OAK BROOK, IL. 60523

FARRIS, HANSEN & ASSOCIATES, INC.  
Engineering, Architecture, Surveying  
7 Ridgway Court P.O. Box 437  
ELKHORN, WISCONSIN 53121  
Office: (262) 723-2098  
Fax: (262) 723-5886

## REVISIONS

PROJECT NO.  
3269.33-07  
DATE:  
03-26-01  
SHEET NO.  
1 OF 1



- = FOUND IRON REBAR STAKE
- = SET IRON REBAR STAKE
- (xxx) = RECORDED AS
- ⊕ = HYDRANT
- ⊕ = SANITARY MANHOLE

BENCH MARK  
TOP IRON REBAR STAKE  
EL. = 1078.86'

SAN MH  
RIM = 1085.14'  
IE = 1063.95'


SAN MH  
RIM = 1078.72'  
IE = 1056.20'

NOTE: COPIES OF THIS MAP TO WHICH THE FOLLOWING  
CERTIFICATE WILL APPLY SHOW SURVEYOR'S ORIGINAL SEAL AND  
SIGNATURE IN RED INK. COPIES BY ANY OTHER MEANS MAY HAVE  
ALTERATIONS WHICH DO NOT REPRESENT THE SURVEYOR'S WORK  
PRODUCT.

I HEREBY CERTIFY THAT THE ABOVE DESCRIBED PROPERTY HAS  
BEEN SURVEYED UNDER MY DIRECTION AND THAT THE ABOVE MAP  
IS A TRUE REPRESENTATION THEREOF AND SHOWS THE SIZE AND  
LOCATION OF THE PROPERTY AND ITS EXTERIOR BOUNDARIES.  
THIS SURVEY IS MADE FOR THE USE OF THE PRESENT OWNERS OF  
THE PROPERTY, AND ALSO THOSE WHO PURCHASE, MORTGAGE, OR  
GUARANTEE THE TITLE THERETO WITHIN ONE YEAR FROM THE DATE  
HEREOF.

DATED: APR 27, 2001

PETER S. GORDON R.L.S. 2101



JGN-33-7

217-2117